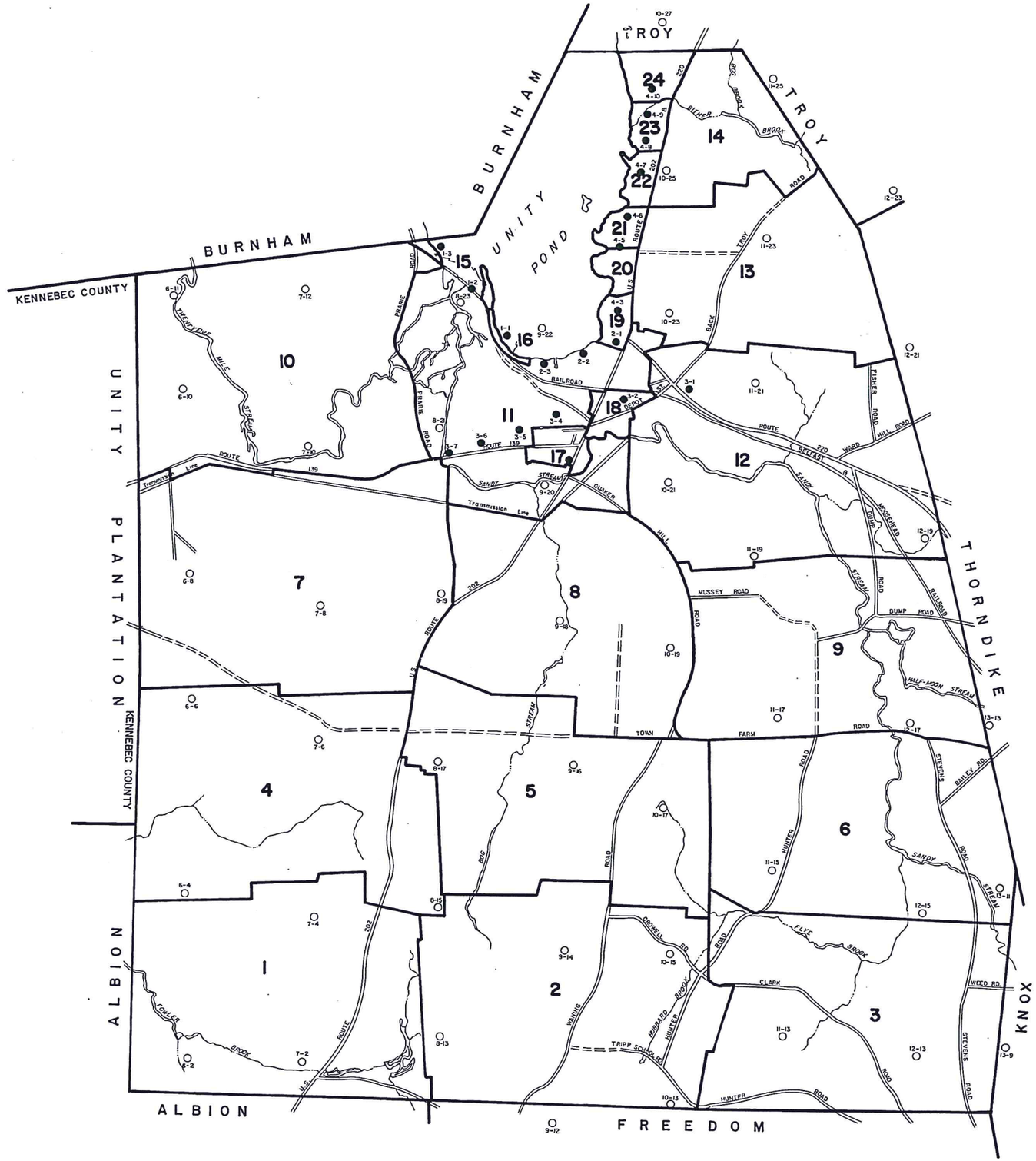

INDEX MAP
TOWN OF UNITY

WALDO COUNTY MAINE

1979

PREPARED BY
SLF, Inc.
SKOWHEGAN MAINE

SCALE
1" = 2100'
0 1050' 2100' 3150'

LEGEND
MAP LIMITS
RURAL PHOTO CENTER
URBAN PHOTO CENTER
MAP NUMBER 3

APR 0 1 2016

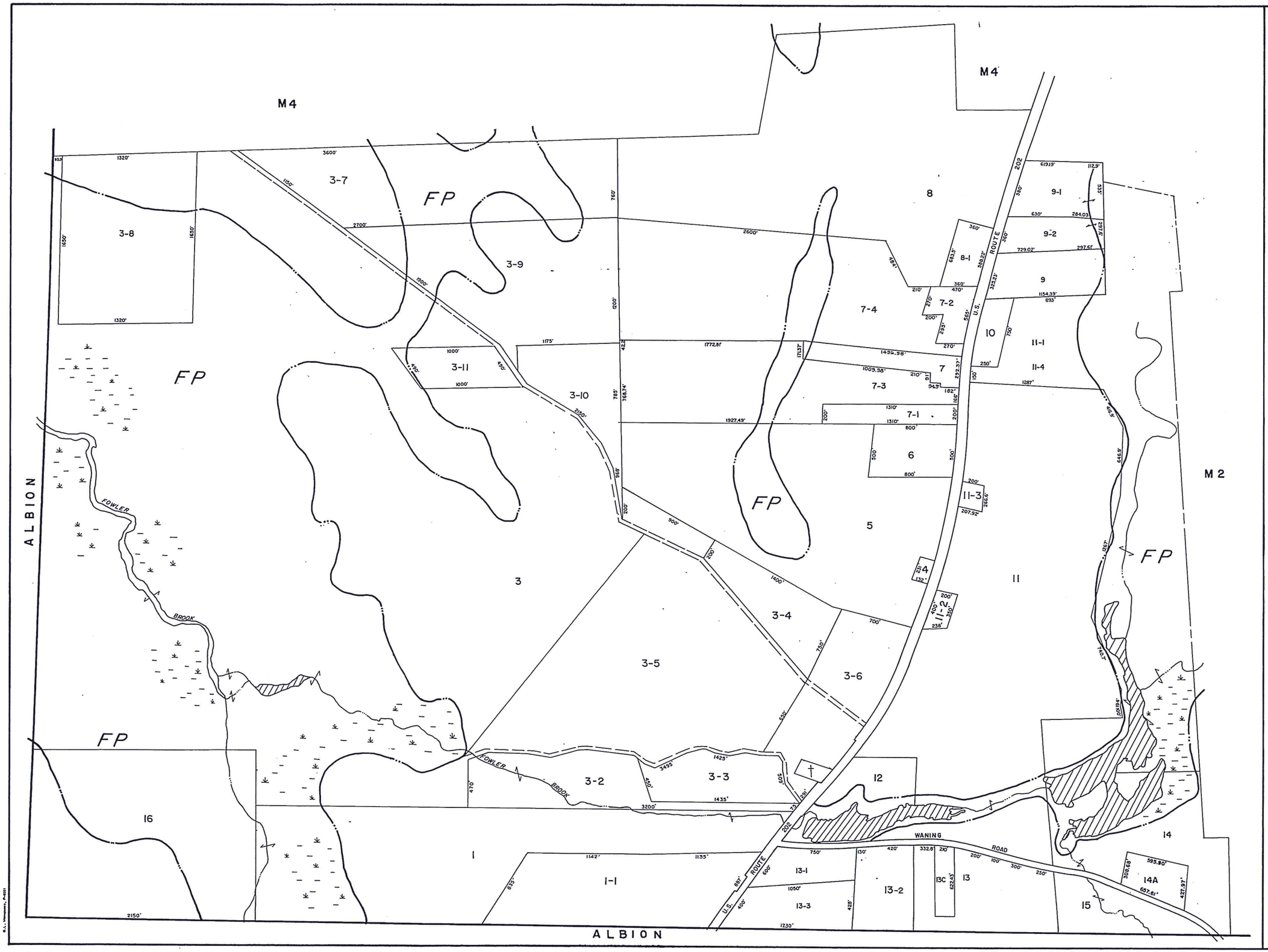

PROPERTY MAP

TOWN OF UNITY

WALDO COUNTY MAINE

1979

PREPARED BY SLF, Inc. SKOWHEGAN MAINE

SCALE

1" = 400'

0 200' 400' 600'

LEGEND

PARCEL NUMBER 5

ADJACENT MAPS M2

MATCH LINE

NOTE: FOR ASSESSMENT PURPOSES ONLY

NOT TO BE USED FOR CONVEYANCES

1

APR 01 2016

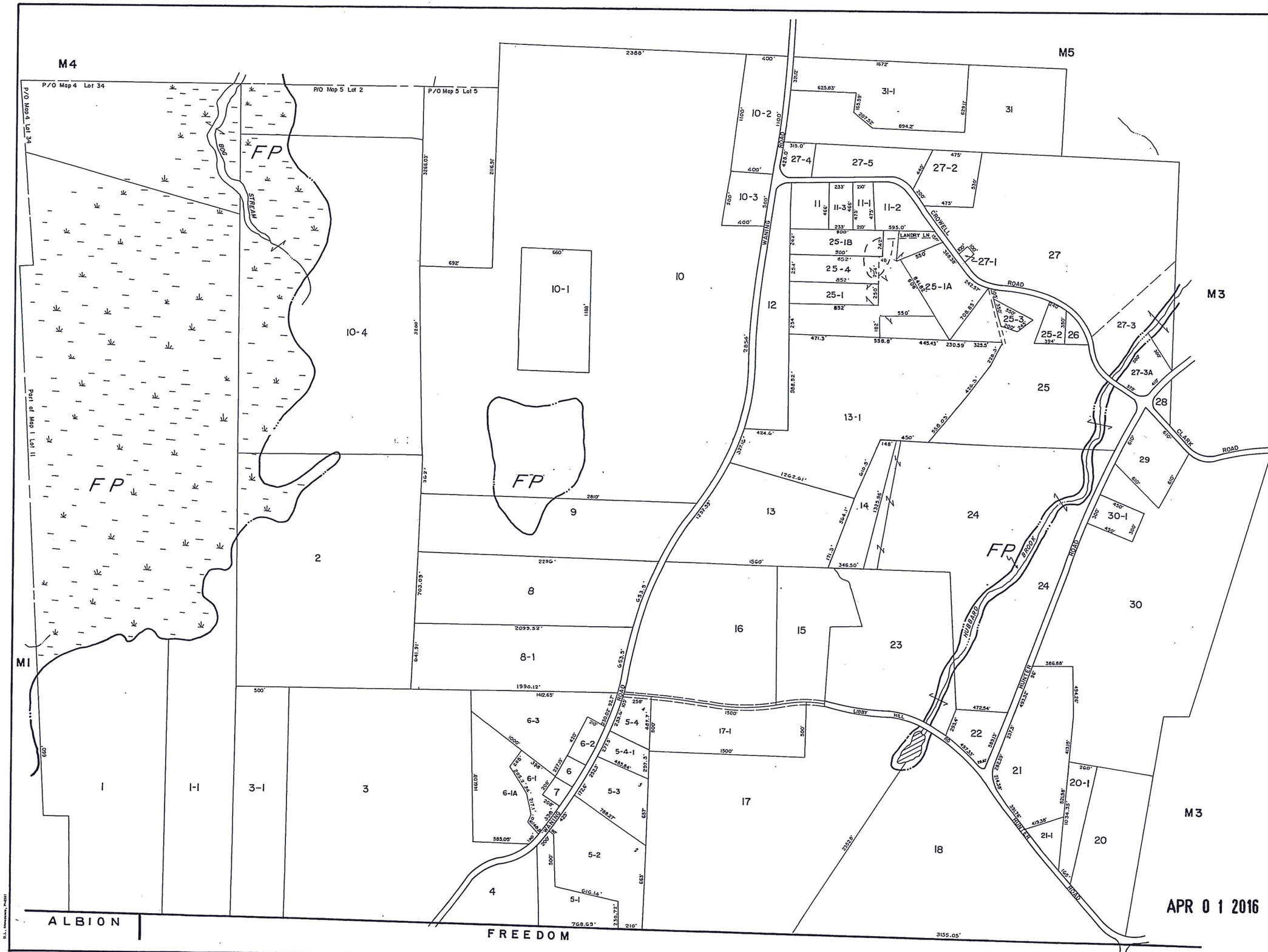

PROPERTY MAP

TOWN OF UNITY

WALDO COUNTY MAINE

1979

PREPARED BY SLF, Inc. SKOWHEGAN MAINE

SCALE

1" = 400'

0 200' 400' 600'

LEGEND

PARCEL NUMBER 5

ADJACENT MAPS M2

MATCH LINE

NOTE: FOR ASSESSMENT PURPOSES ONLY

NOT TO BE USED FOR CONVEYANCES

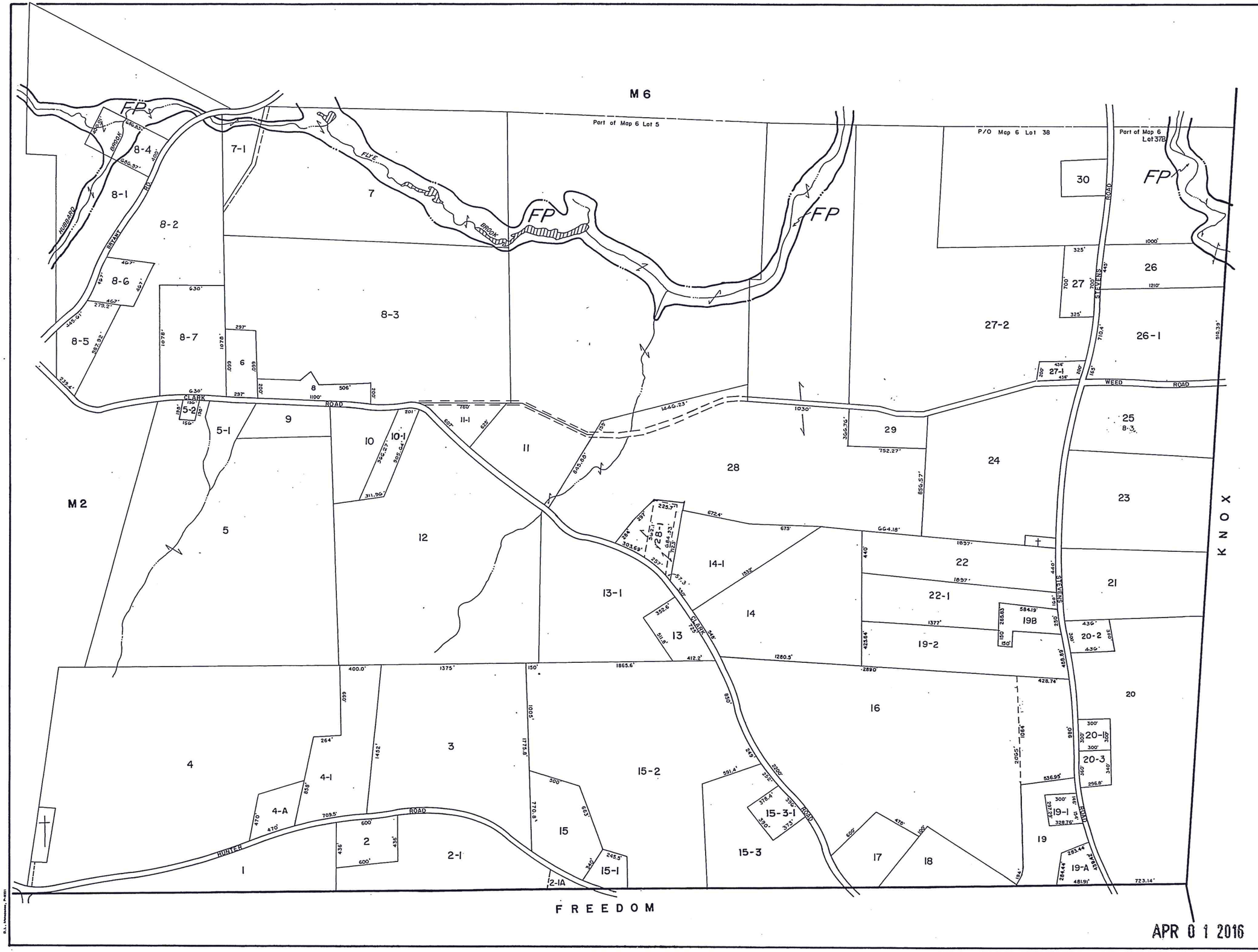

APR 0 1 2016

PROPERTY MAP

TOWN OF UNITY

WALDO COUNTY MAINE

1979

PREPARED BY SLF, Inc. SKOWHEGAN MAINE

SCALE
1" = 400'
0 200' 400' 600'

LEGEND

PARCEL NUMBER 5

ADJACENT MAPS M2

MATCH LINE

NOTE: FOR ASSESSMENT PURPOSES ONLY

NOT TO BE USED FOR CONVEYANCES

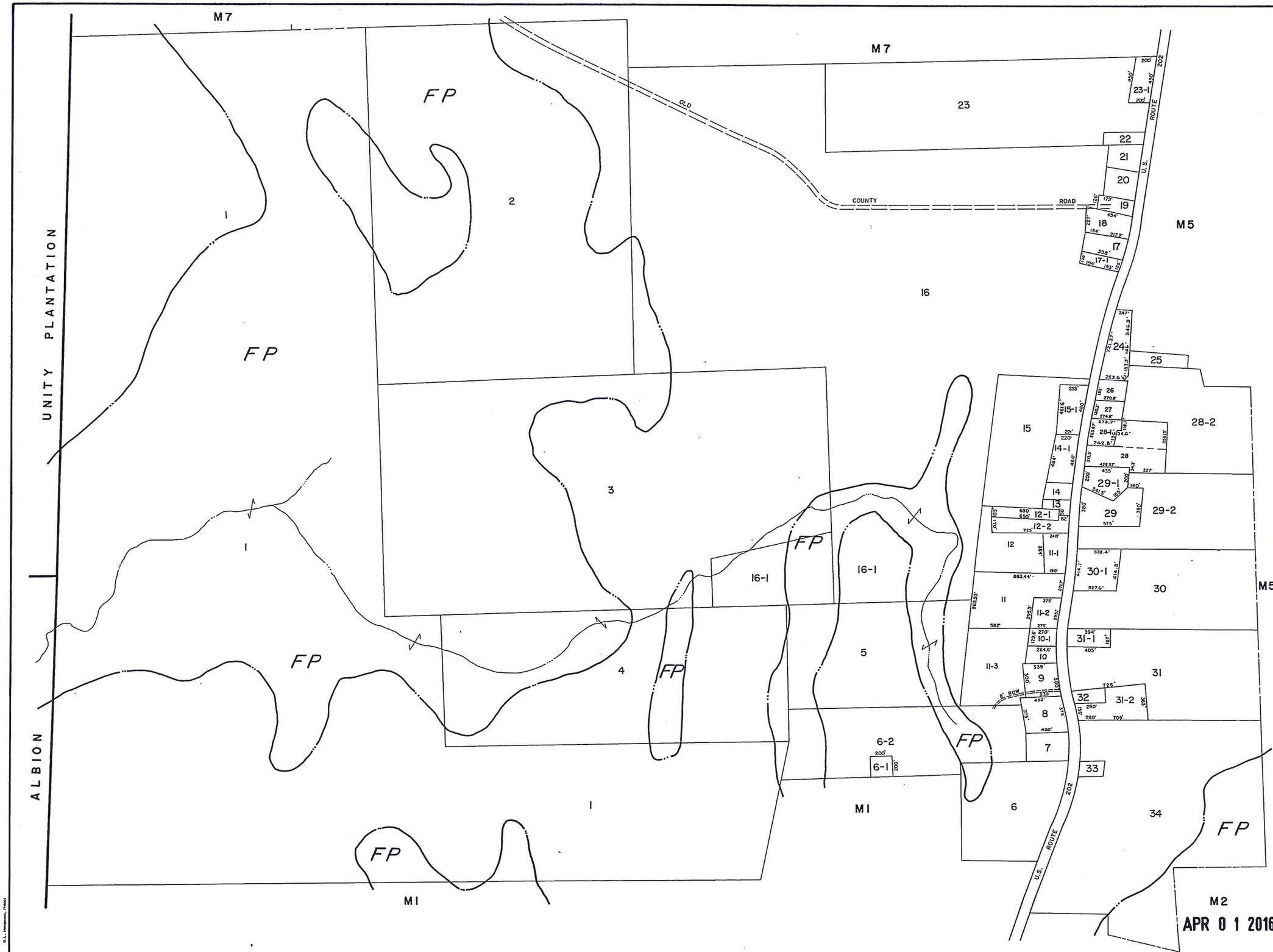

APR 0 1 2016

PROPERTY MAP

TOWN OF UNITY

WALDO COUNTY MAINE

1979

PREPARED BY SLF, Inc. SKOWHEGAN MAINE

SCALE

1" = 400'

0 200' 400' 600'

LEGEND

PARCEL NUMBER 5

ADJACENT MAPS M2

MATCH LINE

NOTE: FOR ASSESSMENT PURPOSES ONLY

NOT TO BE USED FOR CONVEYANCES

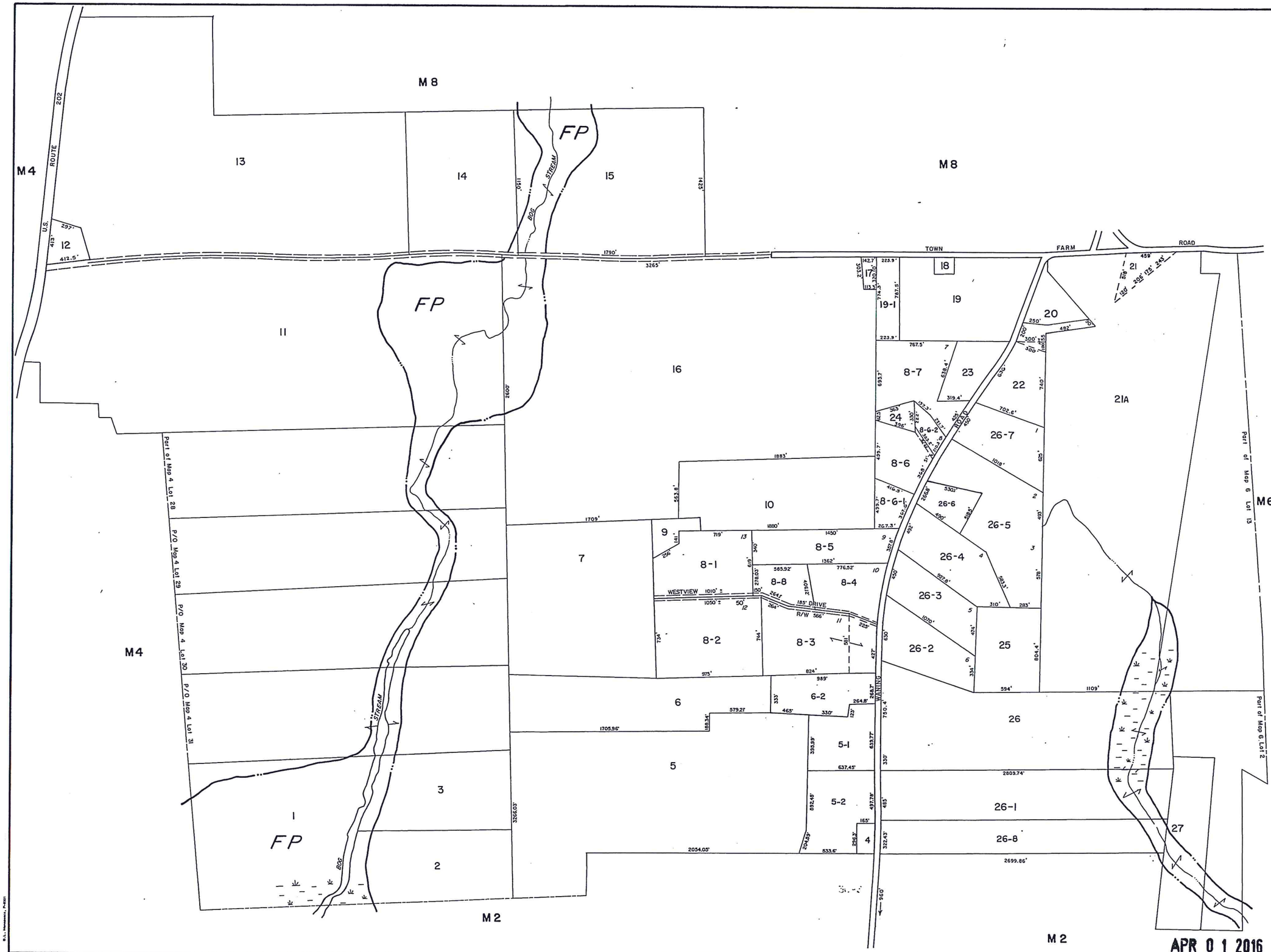

PROPERTY MAP

TOWN OF UNITY

WALDO COUNTY MAINE

1979

PREPARED BY SLF, Inc. SKOWHEGAN MAINE

SCALE
1" = 400'
0 200' 400' 600'

LEGEND

PARCEL NUMBER 5

ADJACENT MAPS M2

MATCH LINE

NOTE: FOR ASSESSMENT PURPOSES ONLY

NOT TO BE USED FOR CONVEYANCES

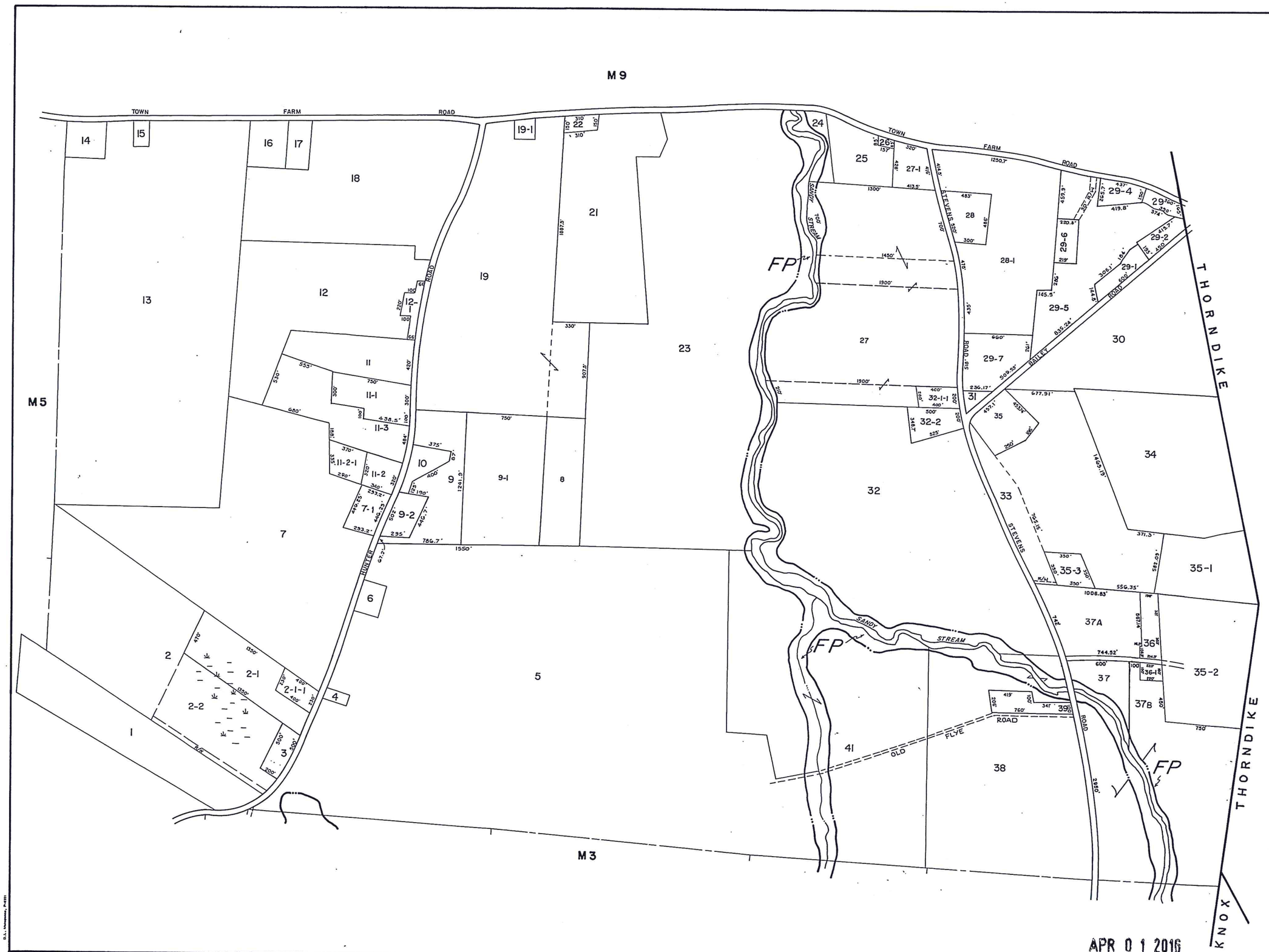

PROPERTY MAP

TOWN OF UNITY

WALDO COUNTY MAINE

1979

PREPARED BY SLF, Inc. SKOWHEGAN MAINE

SCALE

1" = 400'

0 200' 400' 600'

LEGEND

PARCEL NUMBER 5

ADJACENT MAPS M2

MATCH LINE

NOTE: FOR ASSESSMENT PURPOSES ONLY

NOT TO BE USED FOR CONVEYANCES

APR 0 1 2016

6

NO LOT 40

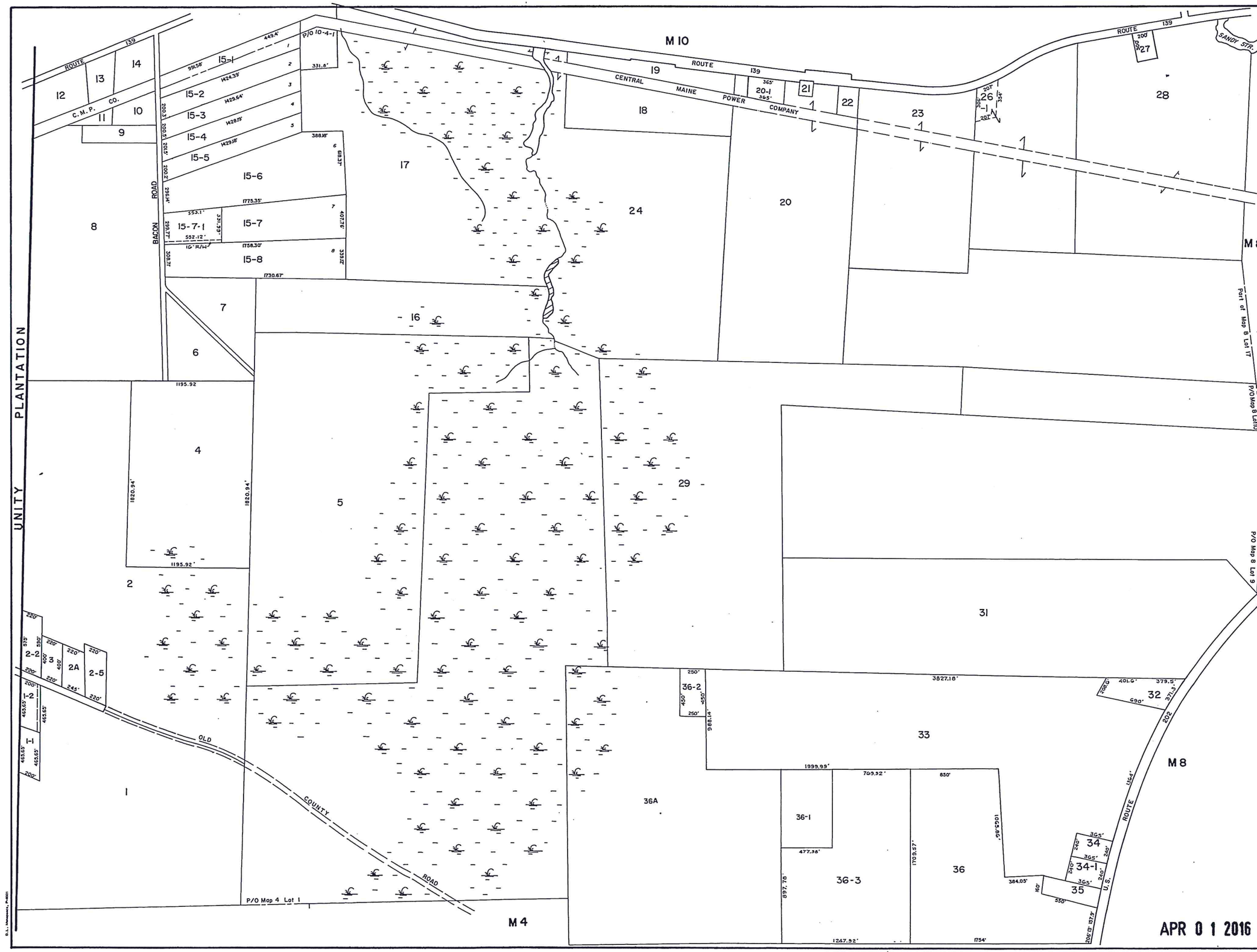

PROPERTY MAP

TOWN OF UNITY

WALDO COUNTY MAINE

1979

PREPARED BY S L F, Inc. SKOWHEGAN MAINE

SCALE
1" = 400'
0 200' 400' 600'

LEGEND
PARCEL NUMBER 5
ADJACENT MAPS M2
MATCH LINE

NOTE: FOR ASSESSMENT PURPOSES ONLY
NOT TO BE USED FOR CONVEYANCES

NO LOT 30

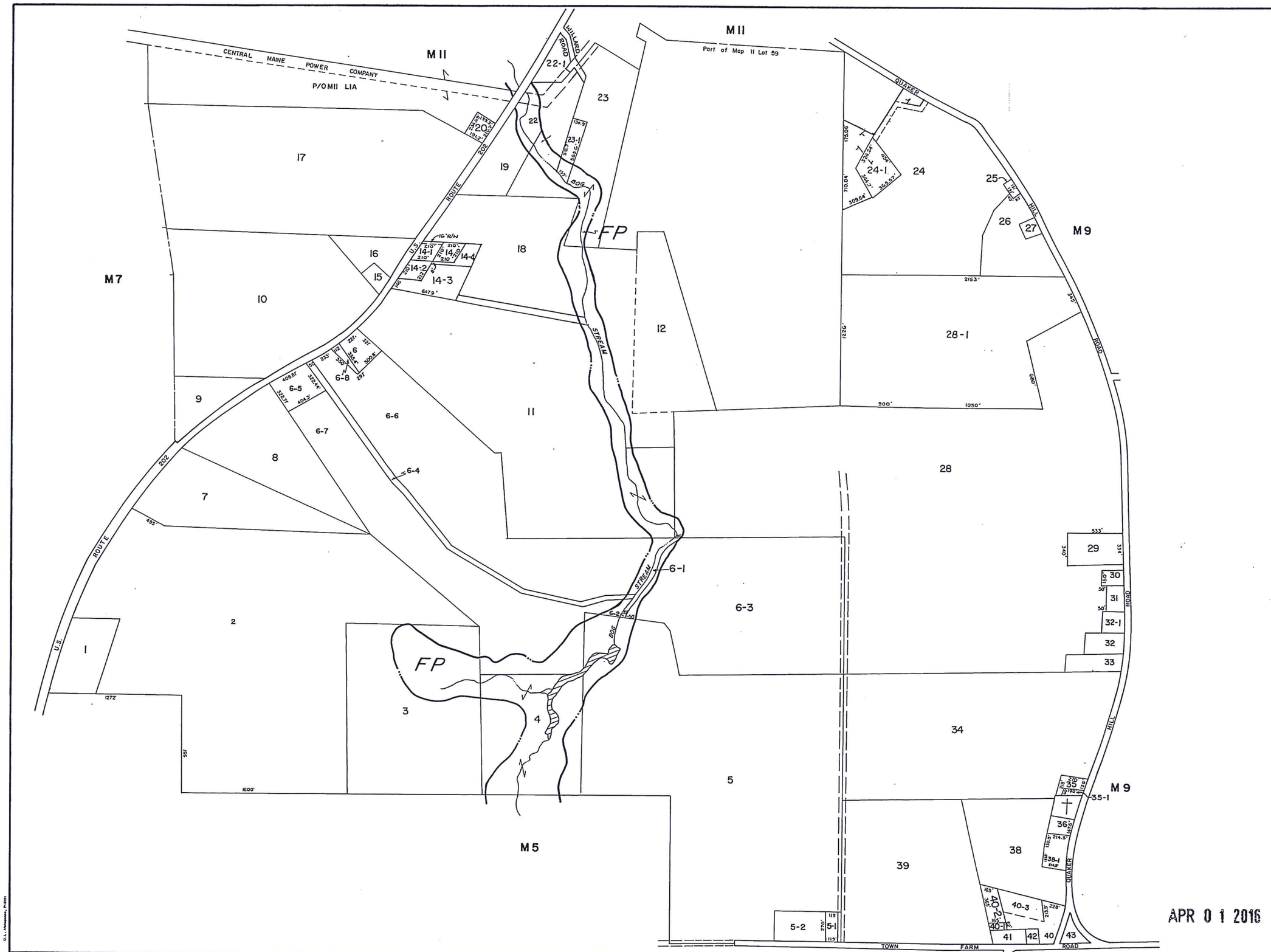

PROPERTY MAP
TOWN OF UNITY

WALDO COUNTY MAINE

1979

PREPARED BY
S L F, Inc.
SKOWHEGAN MAINE

SCALE
1" = 400'
0 200' 400' 600'

LEGEND
PARCEL NUMBER 5
ADJACENT MAPS M2
MATCH LINE

NOTE:
FOR ASSESSMENT PURPOSES ONLY
NOT TO BE USED FOR CONVEYANCES

APR 0 1 2016

PROPERTY MAP

TOWN OF UNITY

WALDO COUNTY MAINE

1979

PREPARED BY SLF, Inc. SKOWHEGAN MAINE

SCALE
1" = 400'
0 200' 400' 600'

LEGEND
PARCEL NUMBER 5
ADJACENT MAPS M2
MATCH LINE

NOTE: FOR ASSESSMENT PURPOSES ONLY
NOT TO BE USED FOR CONVEYANCES

APR 0 1 2016

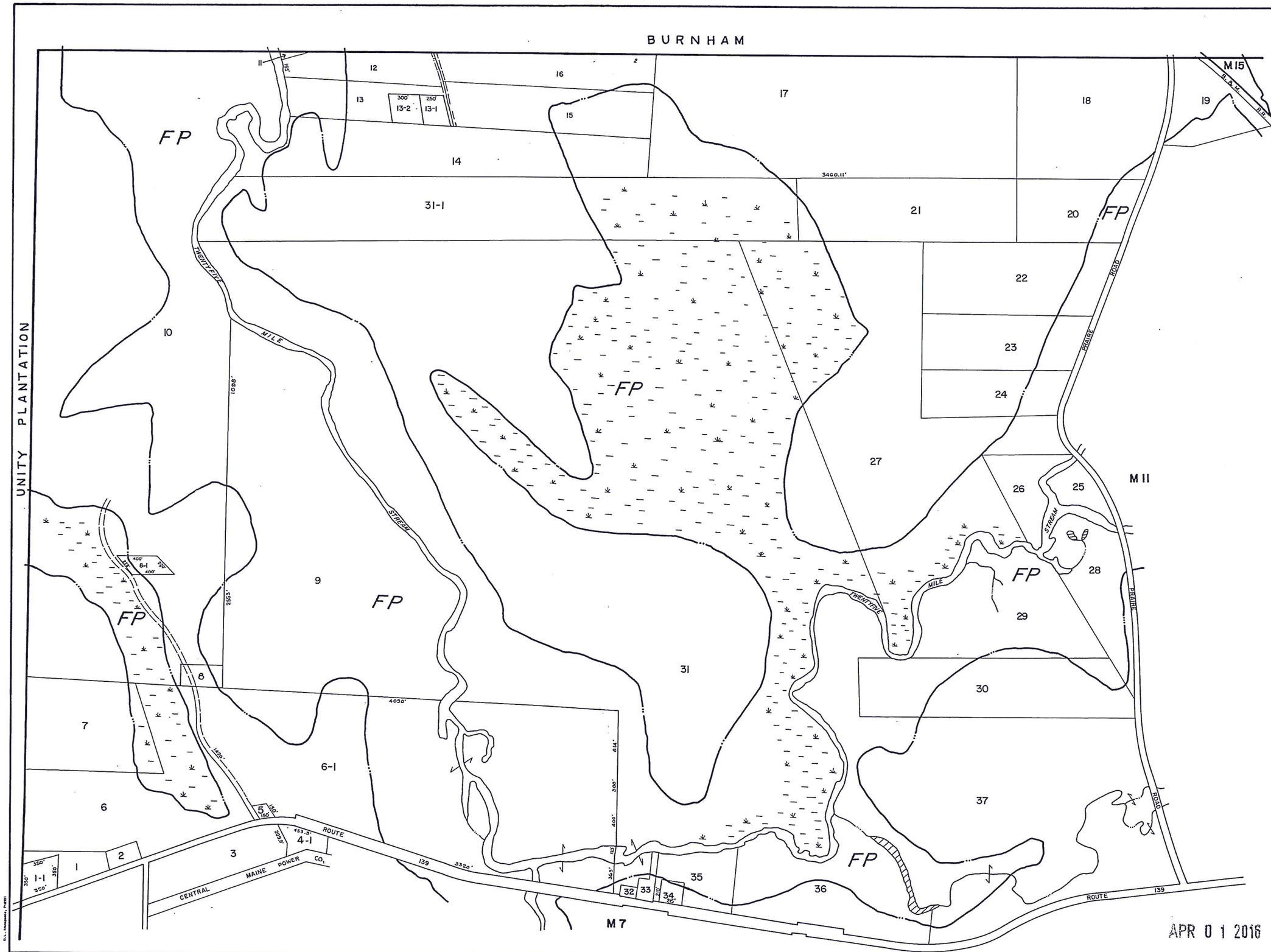

PROPERTY MAP

TOWN OF UNITY

WALDO COUNTY MAINE

1979

PREPARED BY S.L.F, Inc. SKOWHEGAN MAINE

SCALE

1" = 400'

0 200' 400' 600'

LEGEND

PARCEL NUMBER 5

ADJACENT MAPS M2

MATCH LINE

NOTE: FOR ASSESSMENT PURPOSES ONLY

NOT TO BE USED FOR CONVEYANCES

APR 0 1 2016

PROPERTY MAP

TOWN OF UNITY

WALDO COUNTY MAINE

1979

PREPARED BY SLF, Inc. SKOWHEGAN MAINE

SCALE

1" = 400'

0 200' 400' 600'

LEGEND

PARCEL NUMBER 5

ADJACENT MAPS M2

MATCH LINE

NOTE: FOR ASSESSMENT PURPOSES ONLY

NOT TO BE USED FOR CONVEYANCES

11

PROPERTY MAP

TOWN OF UNITY

WALDO COUNTY MAINE

1979

PREPARED BY SLF, Inc. SKOWHEGAN MAINE

SCALE
1" = 400'
0 200' 400' 600'

LEGEND
PARCEL NUMBER 5
ADJACENT MAPS M2
MATCH LINE

NOTE: FOR ASSESSMENT PURPOSES ONLY
NOT TO BE USED FOR CONVEYANCES

12

APR 0 1 2016

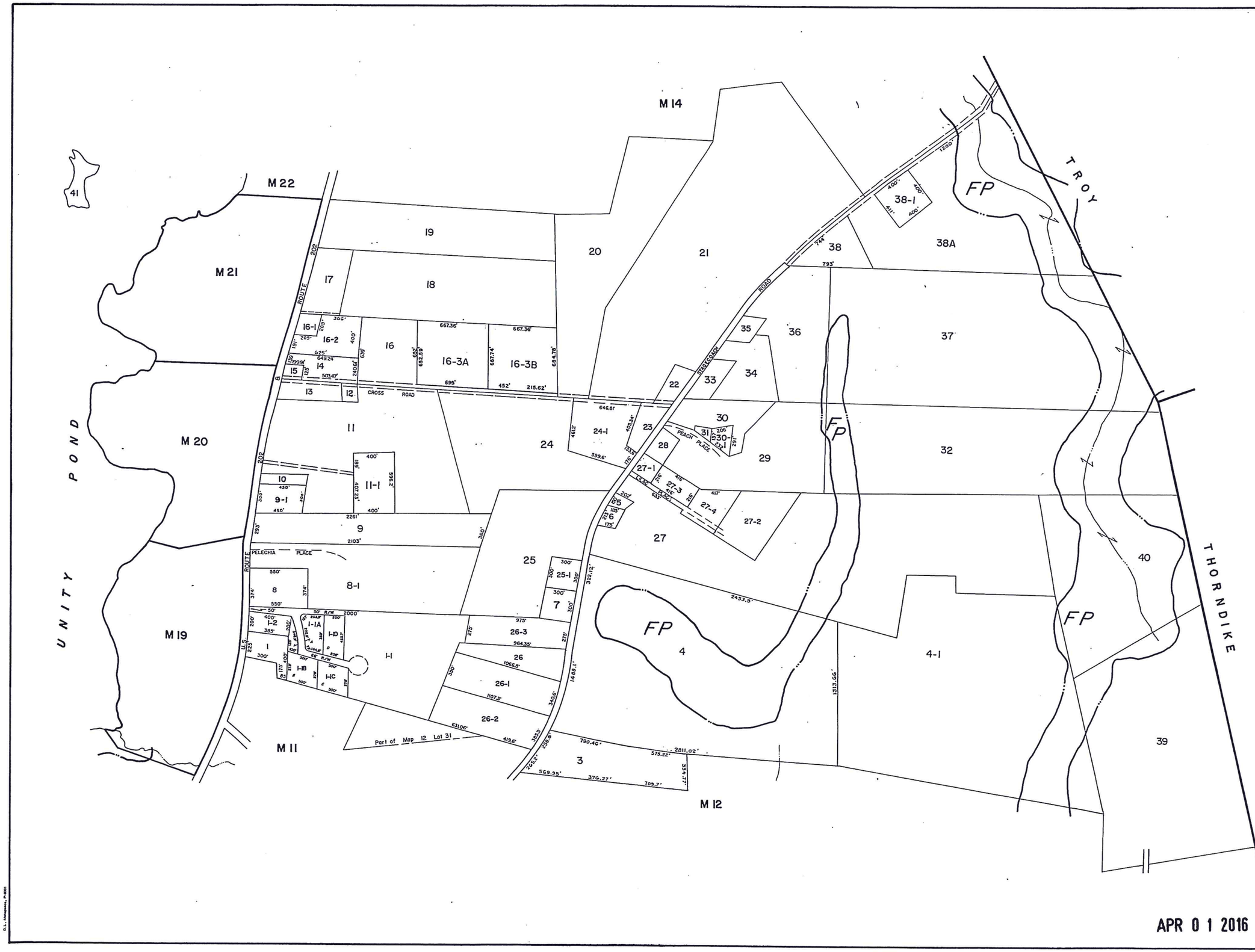

PROPERTY MAP

TOWN OF UNITY

WALDO COUNTY MAINE

1979

PREPARED BY S.L.F, Inc. SKOWHEGAN MAINE

SCALE

1" = 400'

0 200' 400' 600'

LEGEND

PARCEL NUMBER 5

ADJACENT MAPS M2

MATCH LINE

NOTE: FOR ASSESSMENT PURPOSES ONLY

NOT TO BE USED FOR CONVEYANCES

APR 0 1 2016

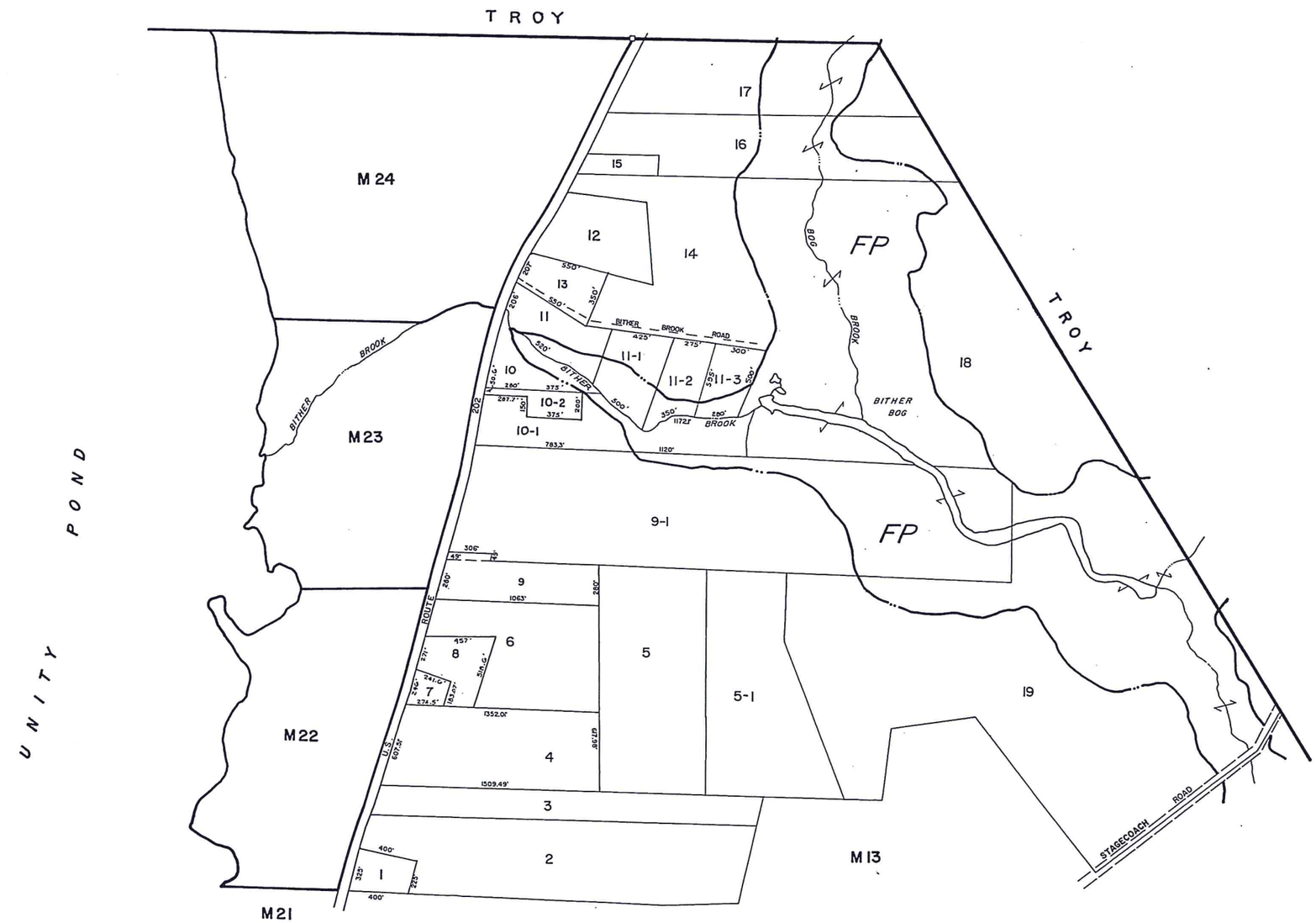

PROPERTY MAP

TOWN OF UNITY

WALDO COUNTY MAINE

1979

PREPARED BY S L F, Inc. SKOWHEGAN MAINE

SCALE
1" = 400'
0 200' 400' 600'

LEGEND

PARCEL NUMBER 5

ADJACENT MAPS M2

MATCH LINE

NOTE: FOR ASSESSMENT PURPOSES ONLY

NOT TO BE USED FOR CONVEYANCES

APR 0 1 2016

NO LOT 13

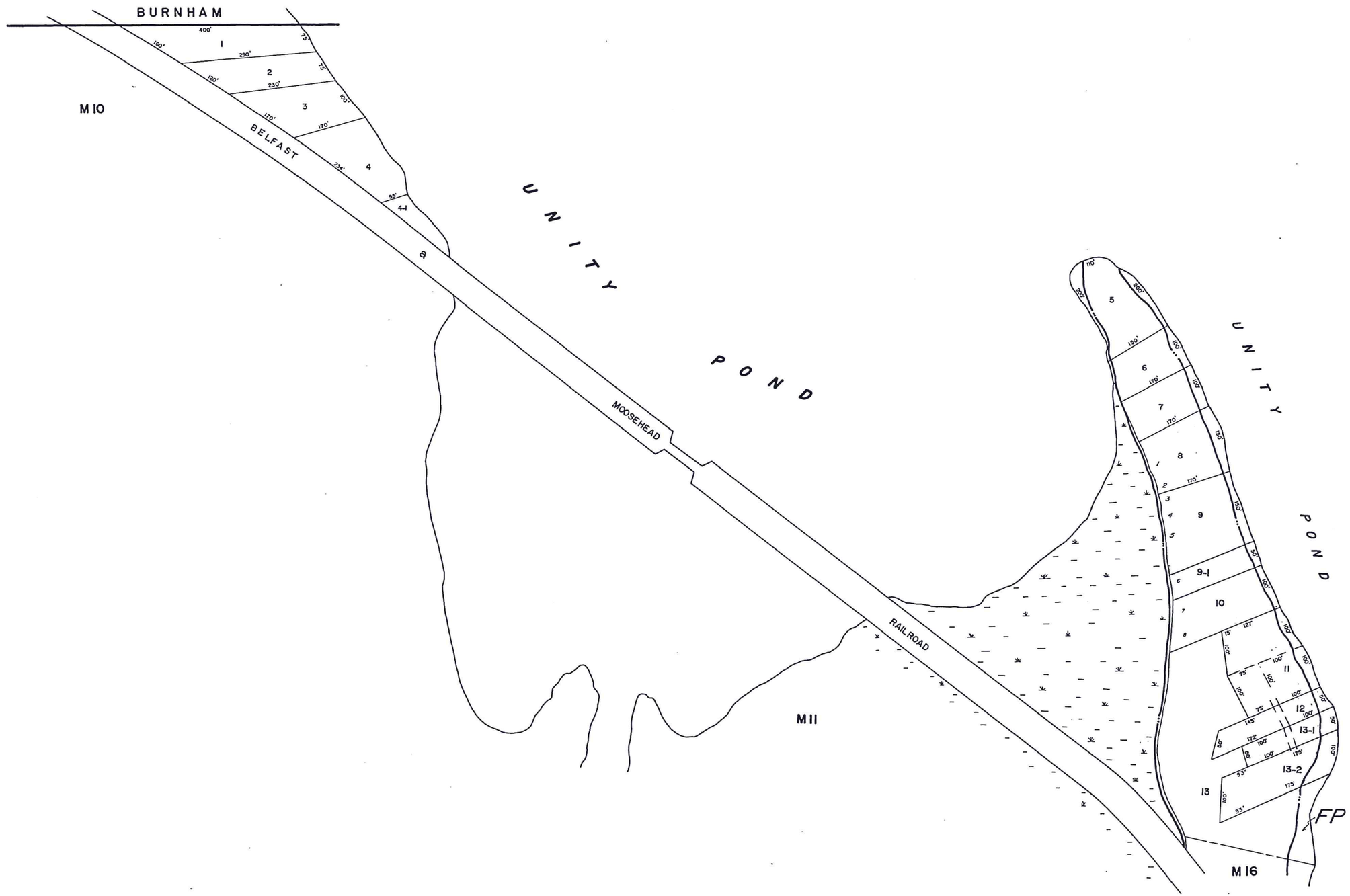

PROPERTY MAP

TOWN OF UNITY

WALDO COUNTY MAINE

1979

PREPARED BY
S.L.F, Inc.
SKOWHEGAN
MAINE

SCALE
1" = 100'

LEGEND

PARCEL NUMBER 5

ADJACENT MAPS M2

MATCH LINE

NOTE: FOR ASSESSMENT PURPOSES ONLY

NOT TO BE USED FOR CONVEYANCES

APR 0 1 2016

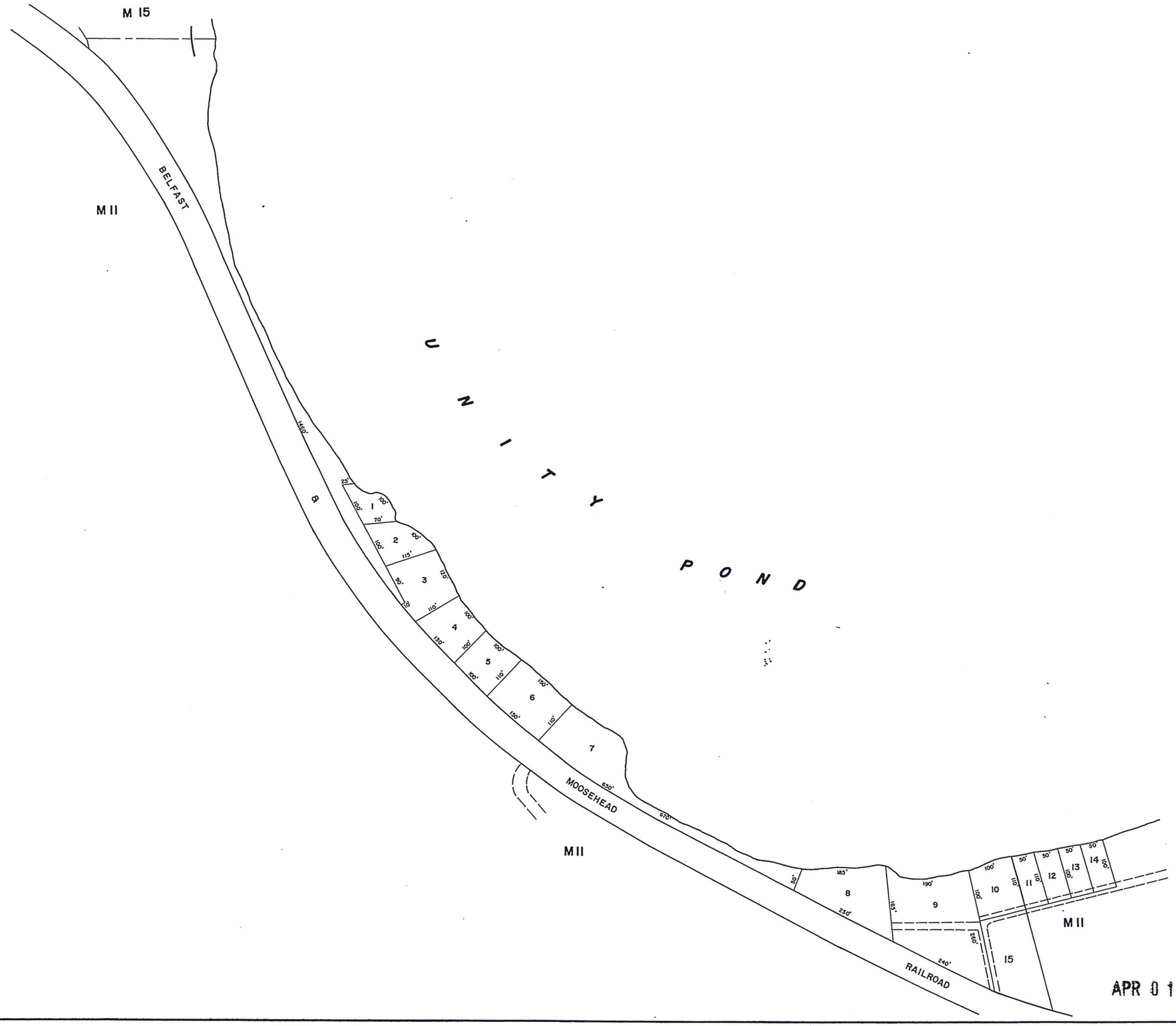

PROPERTY MAP

TOWN OF UNITY

WALDO COUNTY MAINE

1979

PREPARED BY SLF, Inc. SKOWHEGAN MAINE

SCALE

1" = 100'

LEGEND

PARCEL NUMBER 5

ADJACENT MAPS M2

MATCH LINE

NOTE: FOR ASSESSMENT PURPOSES ONLY

NOT TO BE USED FOR CONVEYANCES

APR 0 1 2016

PROPERTY MAP

TOWN OF UNITY

WALDO COUNTY MAINE

1979

PREPARED BY S.L.F, Inc. SKOWHEGAN MAINE

SCALE
1" = 100'
0 50' 100' 150'

LEGEND

PARCEL NUMBER 5

ADJACENT MAPS M2

MATCH LINE

NOTE: FOR ASSESSMENT PURPOSES ONLY

NOT TO BE USED FOR CONVEYANCES

APR 0 1 2016

PROPERTY MAP

TOWN OF UNITY

WALDO COUNTY MAINE

1979

PREPARED BY
S.L.F, Inc.
SKOWHEGAN
MAINE

SCALE
1" = 100'
0 50' 100' 150'

LEGEND

PARCEL NUMBER 5

ADJACENT MAPS M2

MATCH LINE

NOTE:
FOR ASSESSMENT PURPOSES ONLY

NOT TO BE USED FOR CONVEYANCES

APR 0 1 2016

18

NO LOT 18

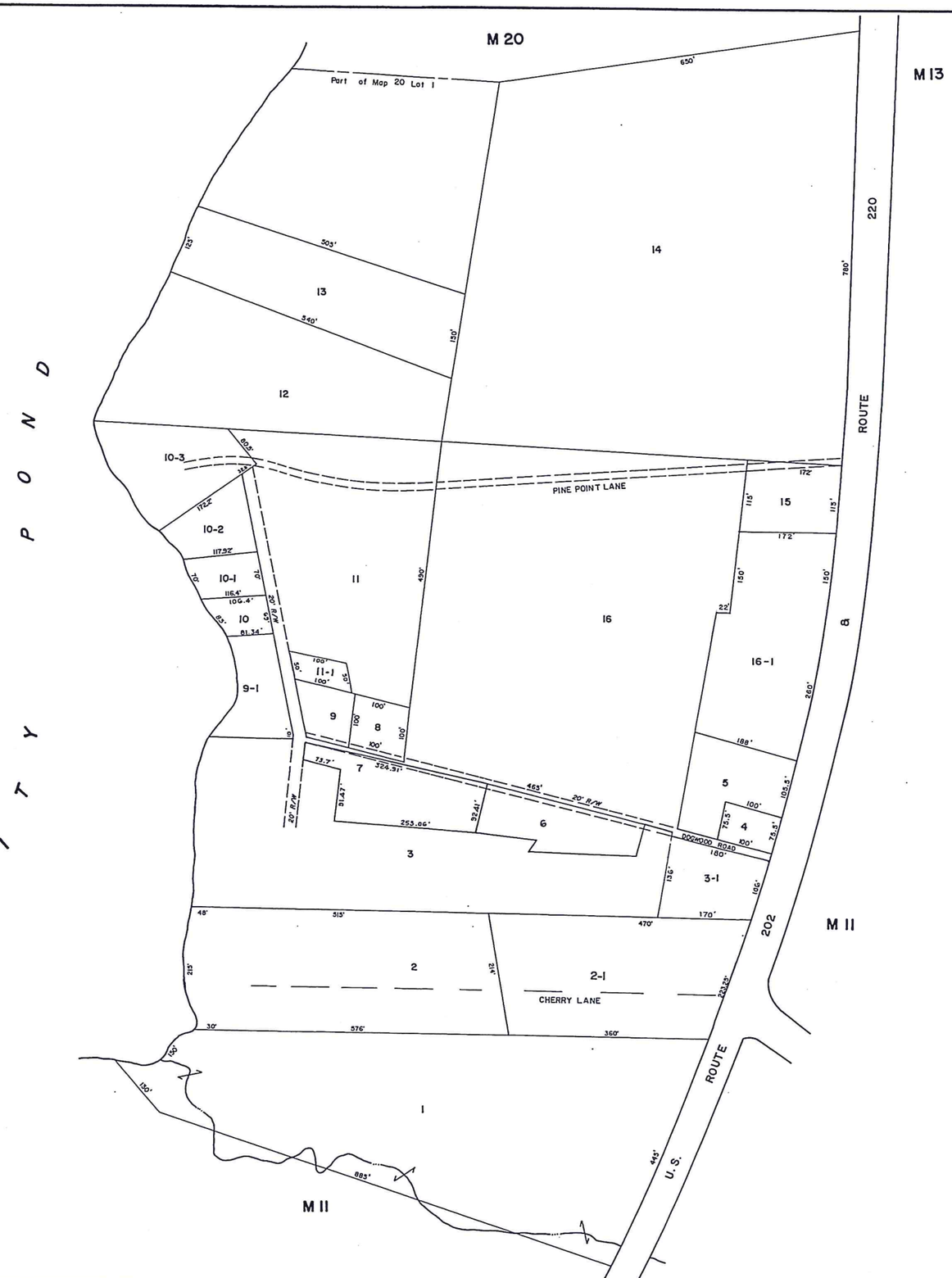

PROPERTY MAP

TOWN OF UNITY

WALDO COUNTY MAINE

1979

PREPARED BY
SLF, Inc.
SKOWHEGAN
MAINE

SCALE
1" = 100'
0 50' 100' 150'

LEGEND

PARCEL NUMBER 5

ADJACENT MAPS M2

MATCH LINE

NOTE:
FOR ASSESSMENT PURPOSES ONLY

NOT TO BE USED FOR CONVEYANCES

APR 0 1 2016

PROPERTY MAP

TOWN OF UNITY

WALDO COUNTY MAINE

1979

PREPARED BY SLF, Inc. SKOWHEGAN MAINE

SCALE

1" = 100'

0 50' 100' 150'

LEGEND

PARCEL NUMBER 5

ADJACENT MAPS M2

MATCH LINE

NOTE: FOR ASSESSMENT PURPOSES ONLY

NOT TO BE USED FOR CONVEYANCES

APR 0 1 2016

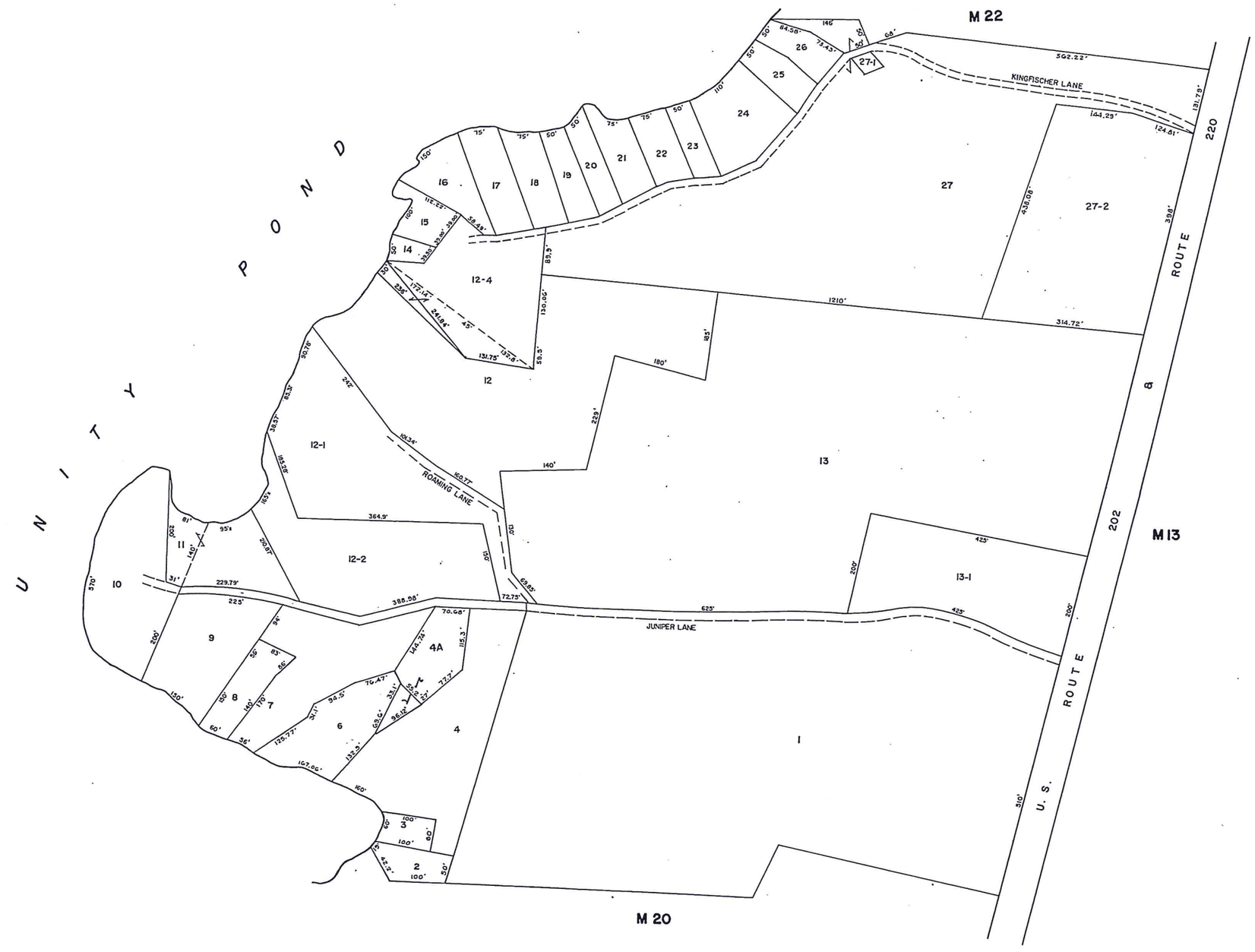

PROPERTY MAP

TOWN OF UNITY

WALDO COUNTY MAINE

1979

PREPARED BY SLF, Inc. SKOWHEGAN MAINE

SCALE

1" = 100'

0 50' 100' 150'

LEGEND

PARCEL NUMBER 5

ADJACENT MAPS M2

MATCH LINE

NOTE: FOR ASSESSMENT PURPOSES ONLY

NOT TO BE USED FOR CONVEYANCES

APR 0 1 2016

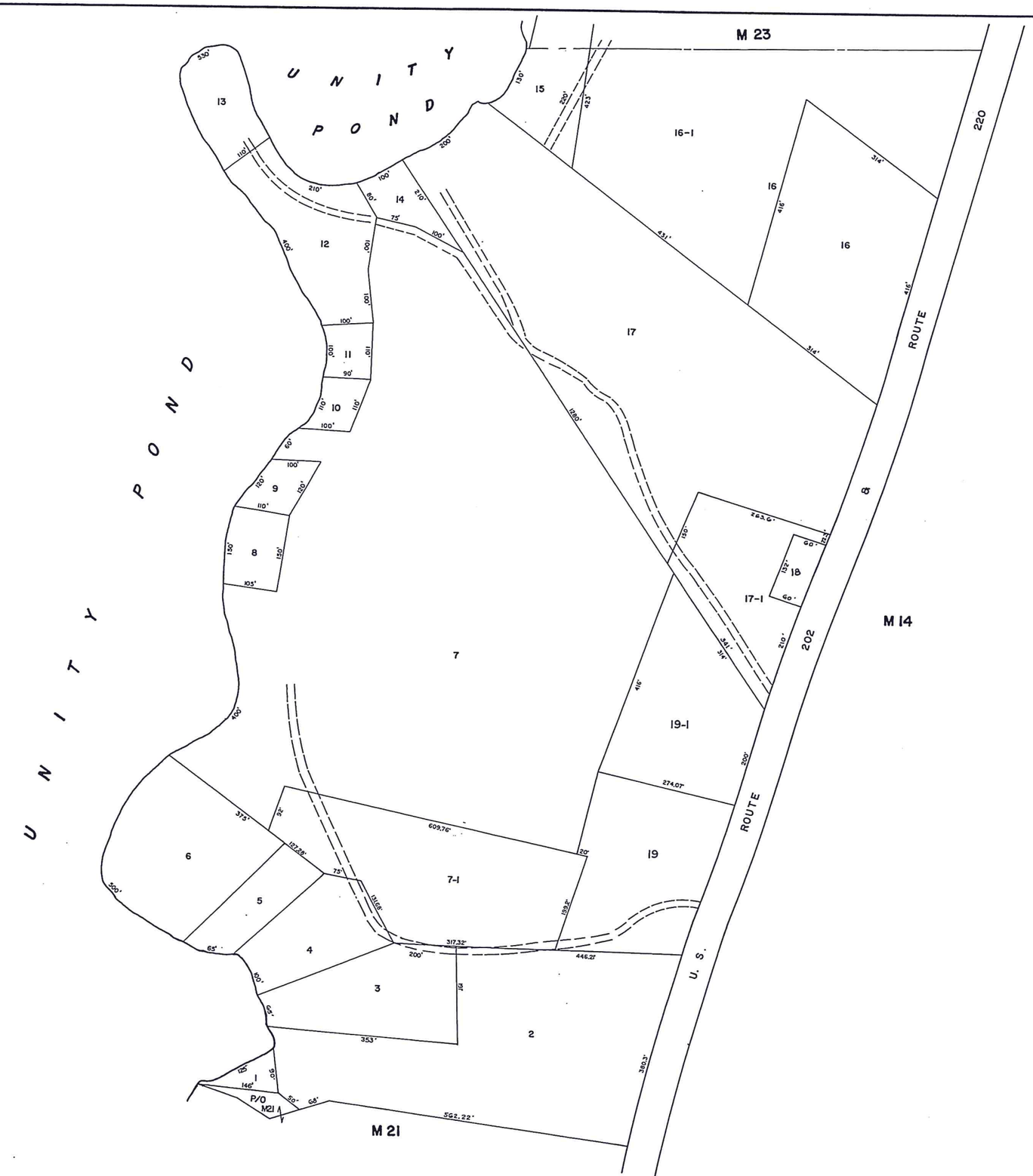

PROPERTY MAP

TOWN OF UNITY

WALDO COUNTY MAINE

1979

PREPARED BY
S.L.F, Inc.
SKOWHEGAN MAINE

SCALE
1" = 100'
0 50' 100' 150'

LEGEND

PARCEL NUMBER 5

ADJACENT MAPS M2

MATCH LINE

NOTE:
FOR ASSESSMENT PURPOSES ONLY

NOT TO BE USED FOR CONVEYANCES

APR 01 2016

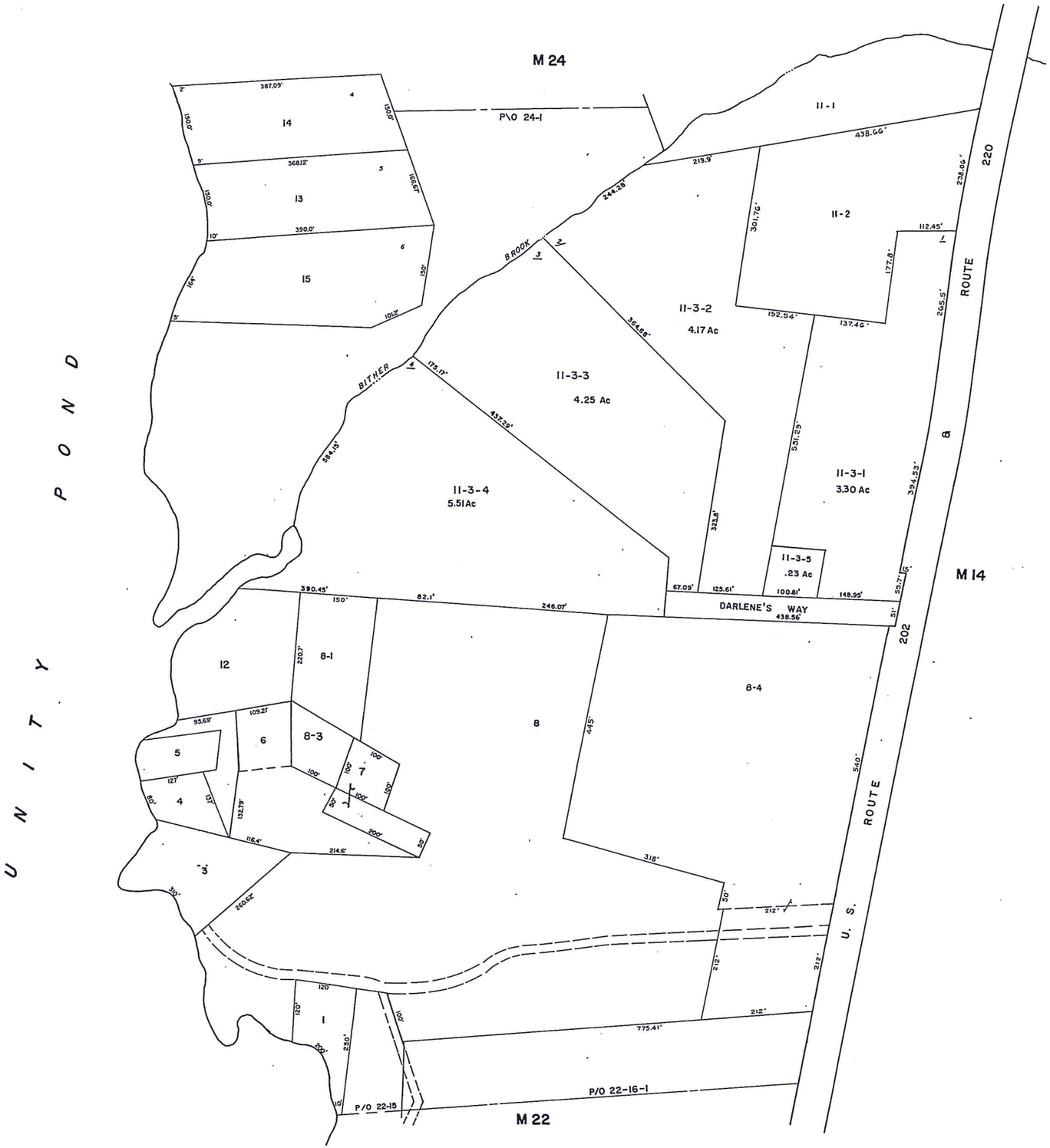

PROPERTY MAP

TOWN OF UNITY

WALDO COUNTY MAINE

1979

PREPARED BY SLF, Inc. SKOWHEGAN MAINE

SCALE

1" = 100'

0 50' 100' 150'

LEGEND

PARCEL NUMBER 5

ADJACENT MAPS M2

MATCH LINE

NOTE: FOR ASSESSMENT PURPOSES ONLY

NOT TO BE USED FOR CONVEYANCES

APR 0 1 2016

PROPERTY MAP

TOWN OF UNITY

WALDO COUNTY MAINE

1979

PREPARED BY S L F, Inc. SKOWHEGAN MAINE

SCALE
1" = 100'
0 50' 100' 150'

LEGEND

PARCEL NUMBER 5

ADJACENT MAPS M2

MATCH LINE

NOTE: FOR ASSESSMENT PURPOSES ONLY

NOT TO BE USED FOR CONVEYANCES

APR 0 1 2016